



Comune di Santa Marinella
Provincia di Roma

Oggetto

Passeggiata "Perla del Tirreno"
Individuazione delle criticità

TAV.

2


Scala 1 : 500 - 1 : 2.000

Il Committente

Il Progettista

Comune di Santa Marinella
Ufficio Tecnico
Settore V°

Arch. Alberto Borruso



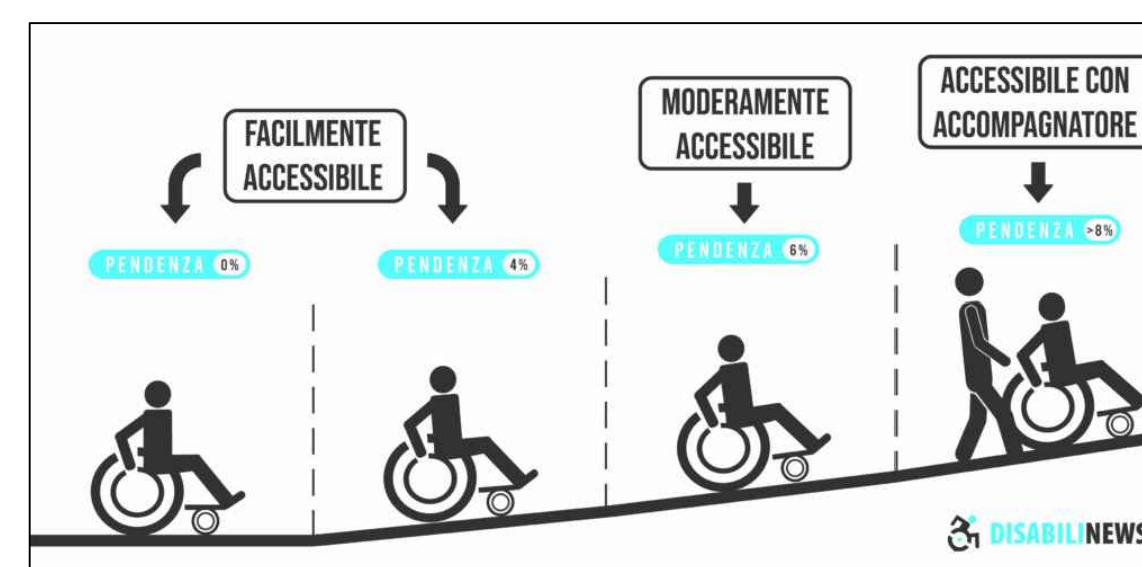
A - Planimetria della passeggiata "Perla del Tirreno" - Scala 1:500

Individuazione delle criticità

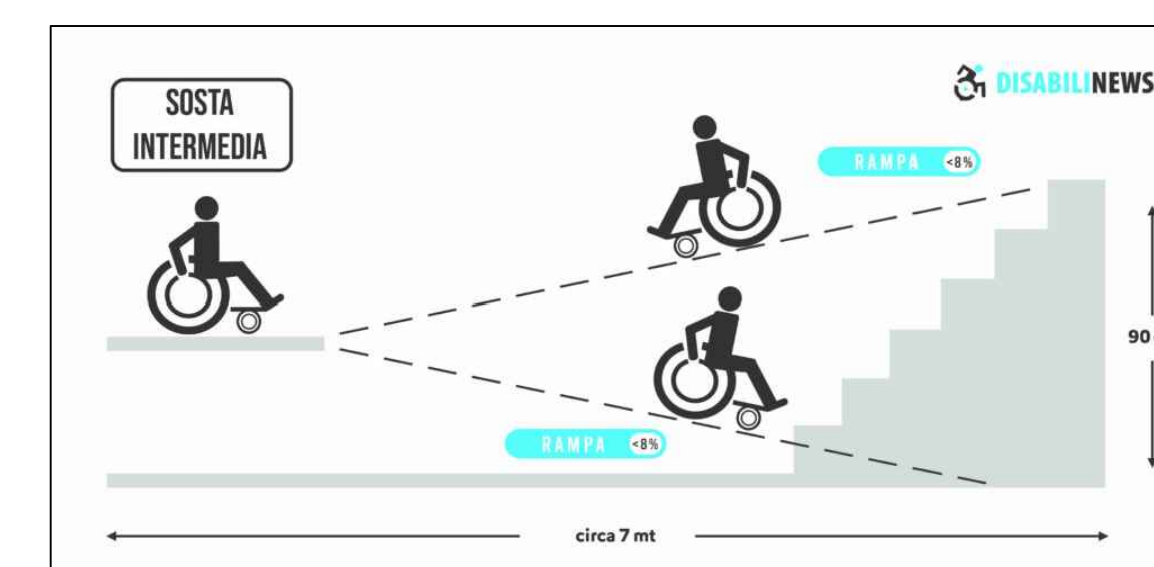
- ① Accessi agli arenili
- ② Accessi alla Passeggiata
- ③ Attraversamento pedonale

Soluzioni criticità

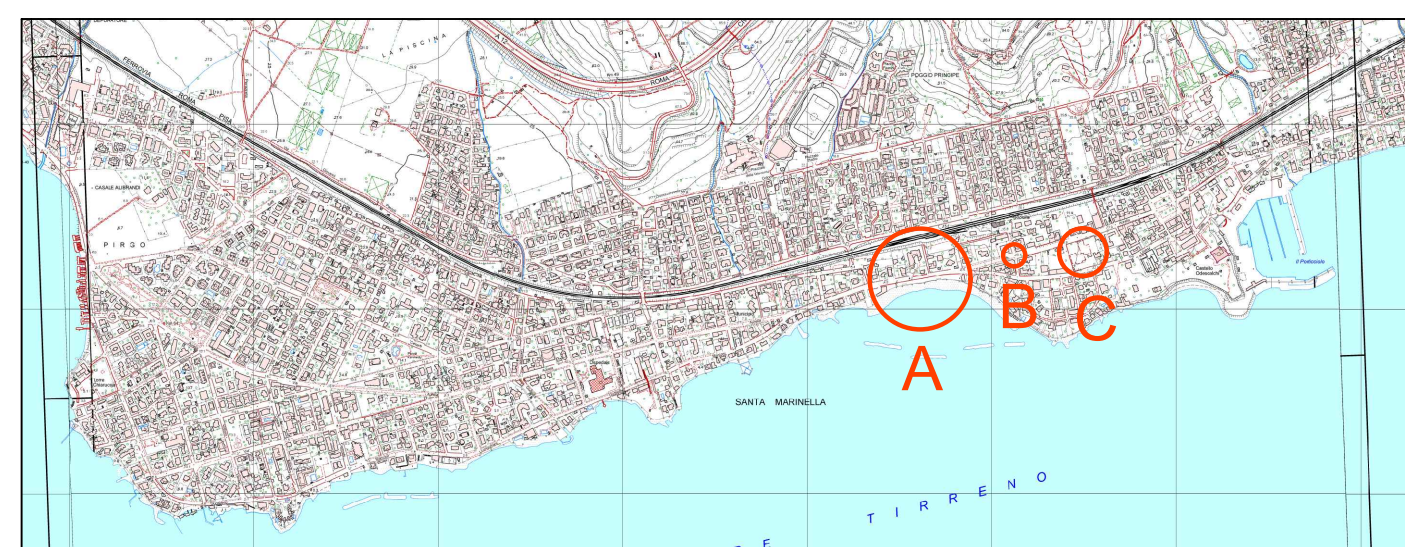
- ① Accessi agli arenili
Realizzazione di montascale e rampe
- ② Accessi alla Passeggiata
Realizzazione di rampe
- ③ Attraversamento pedonale
Eliminazione del gradino esistente



Normativa



Normativa

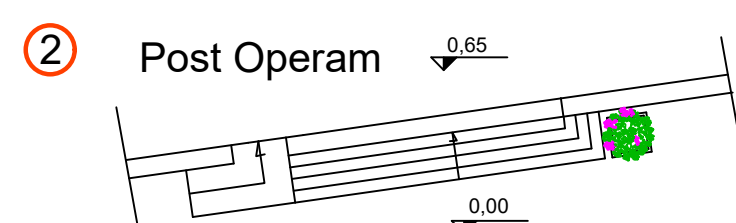
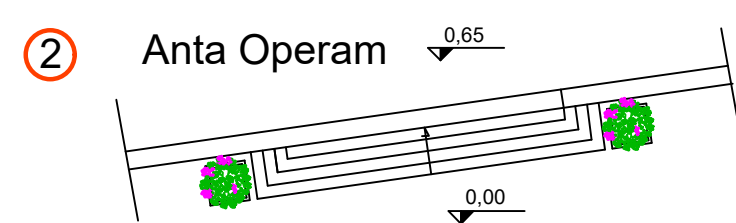




Planimetria d'insieme

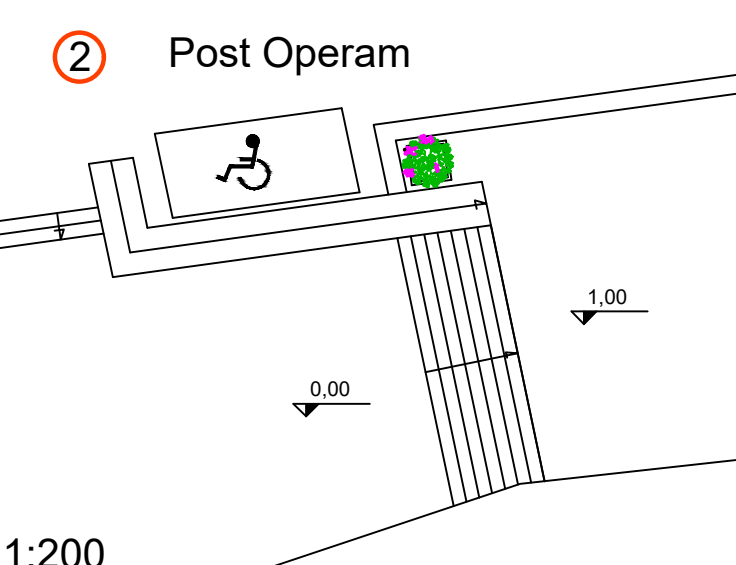
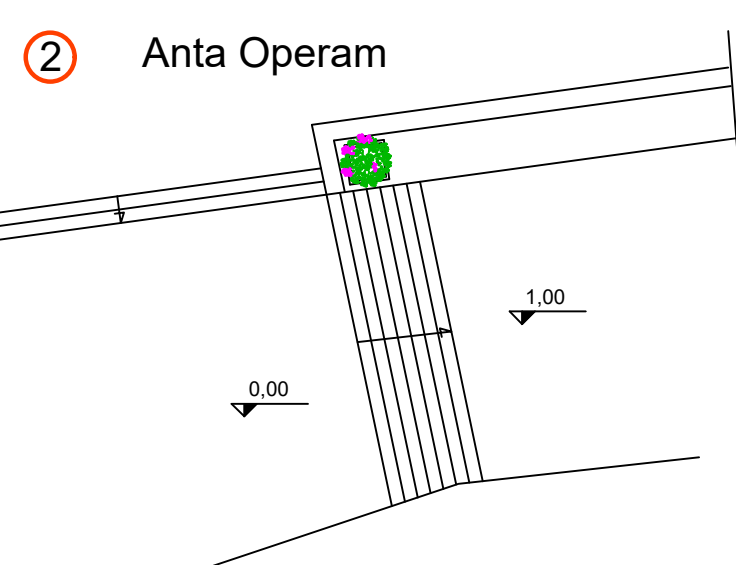
Scala 1:2.000

- A - Passeggiata "Perla del Tirreno"
- B - Incrocio Via Aurelia - Via Crispi - Via Artieri
- C - Parcheggio ex Fungo


Stato attuale



Scala 1:200




Scala 1:200



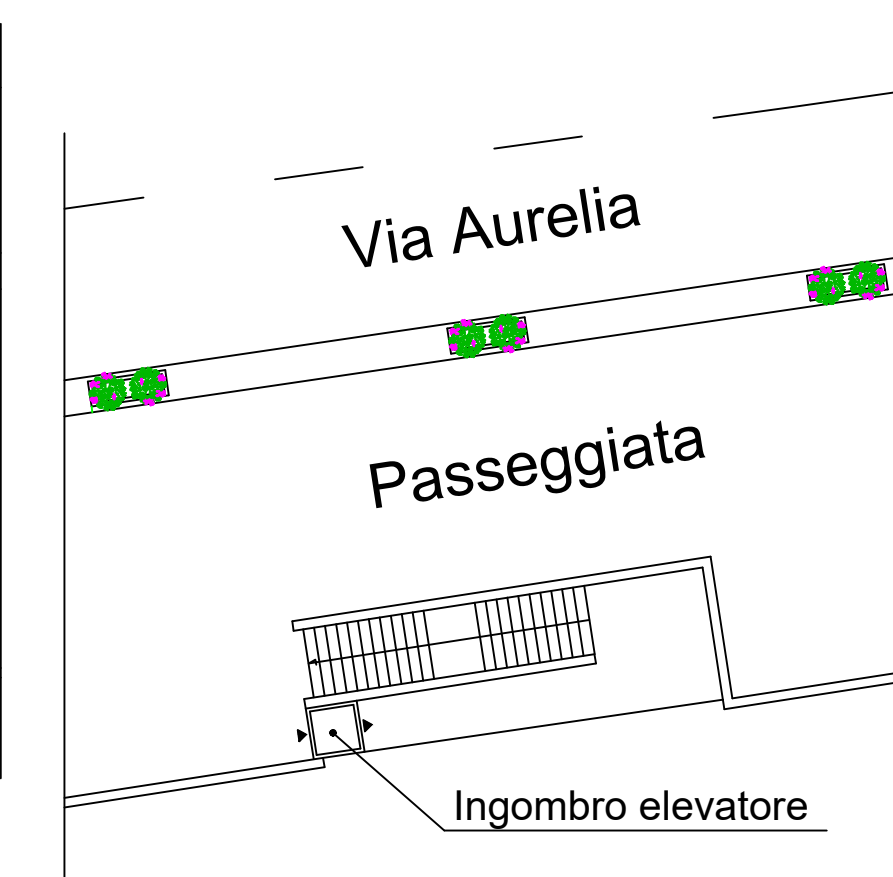
Esempio



Esempio



Soluzione 1 - Scala 1:200



Soluzione 2 - Scala 1:200